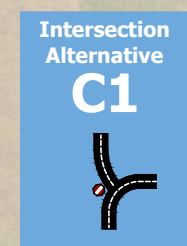
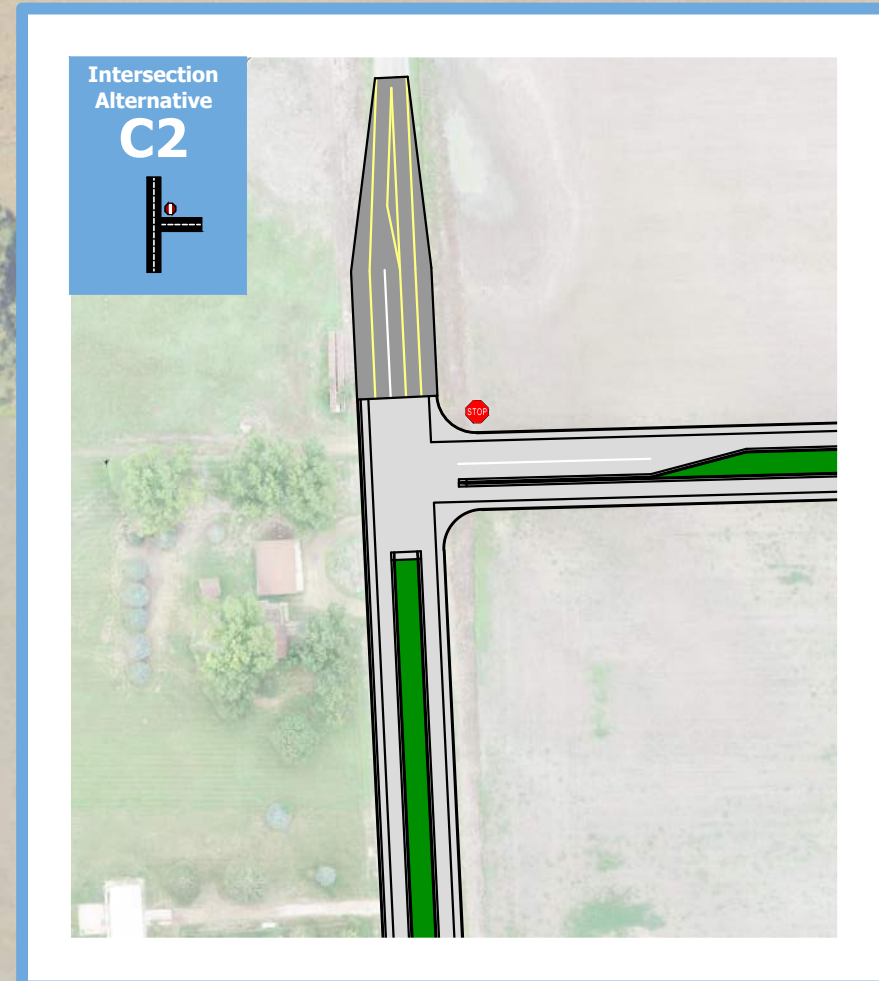




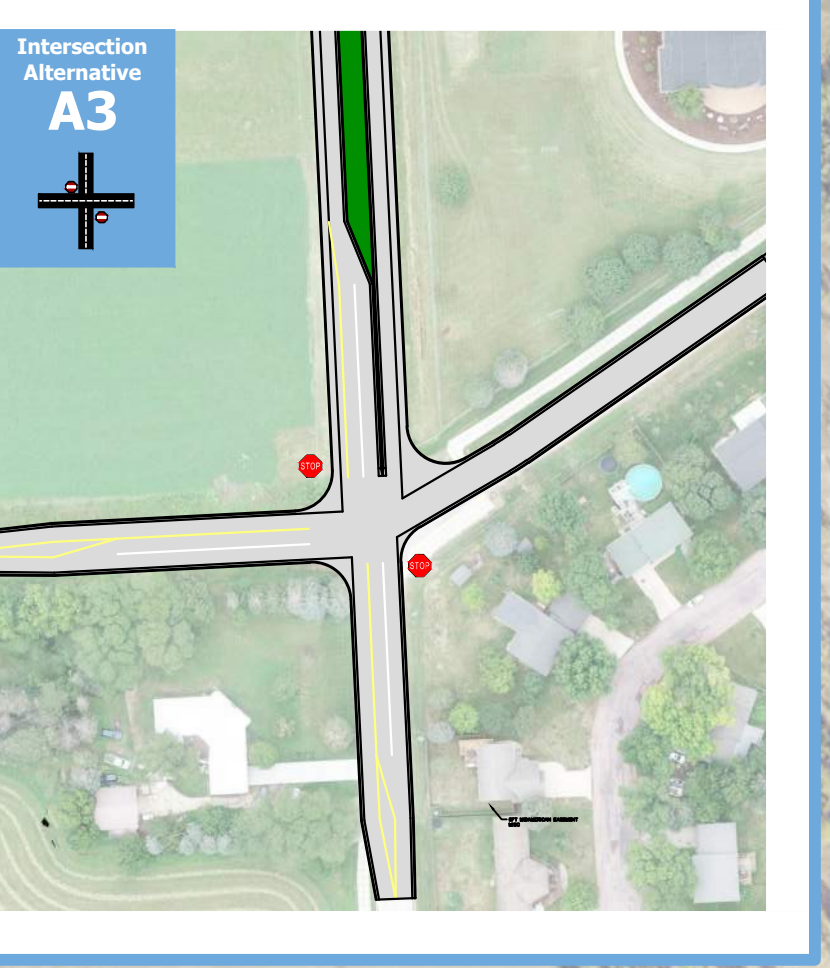
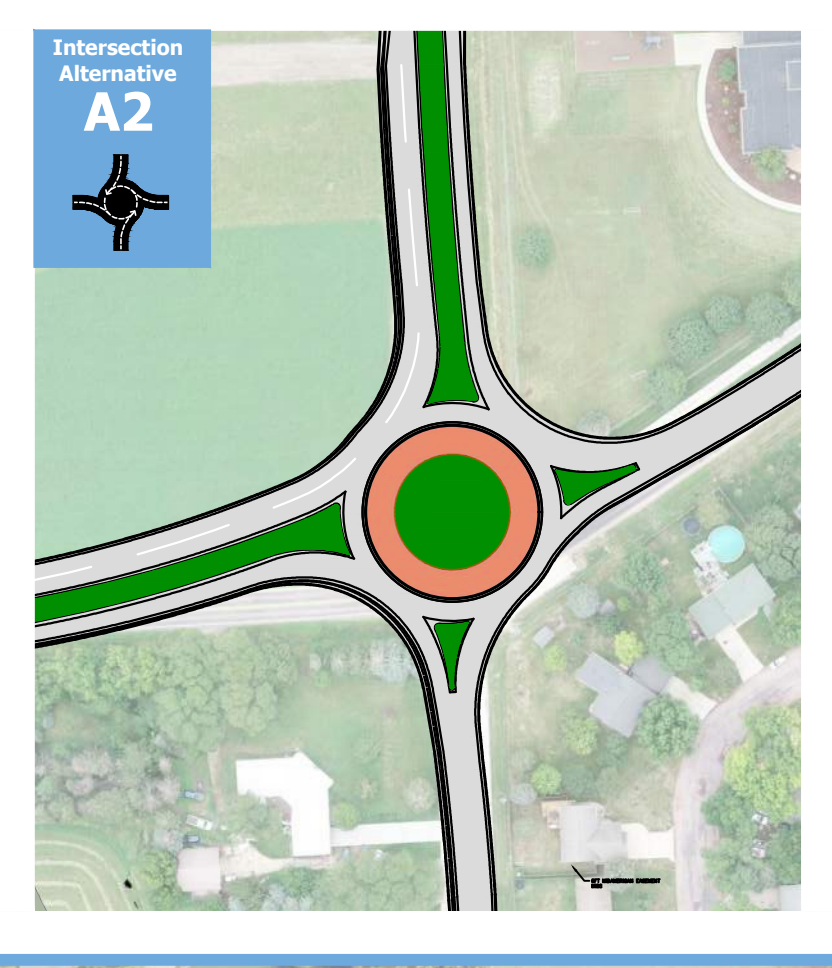
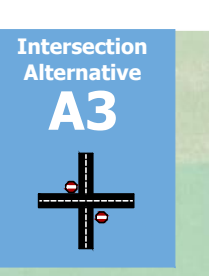
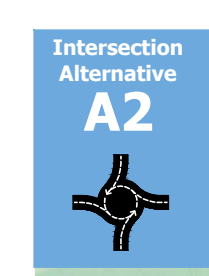
Scale: 1" = 300'



Alignment Alternate 2

Alignment Alternate 1

Alignment Alternate 3



File Location: S:\Projects\2021\21227 - Northshore Drive Realignment (North Sioux City)\Exhibits\Working Files\CAD Files\21227 - Alternate Overview.dwg | Plot Date: 9/11/2024 5:01 PM

Alternate Overview

Northshore Bypass

